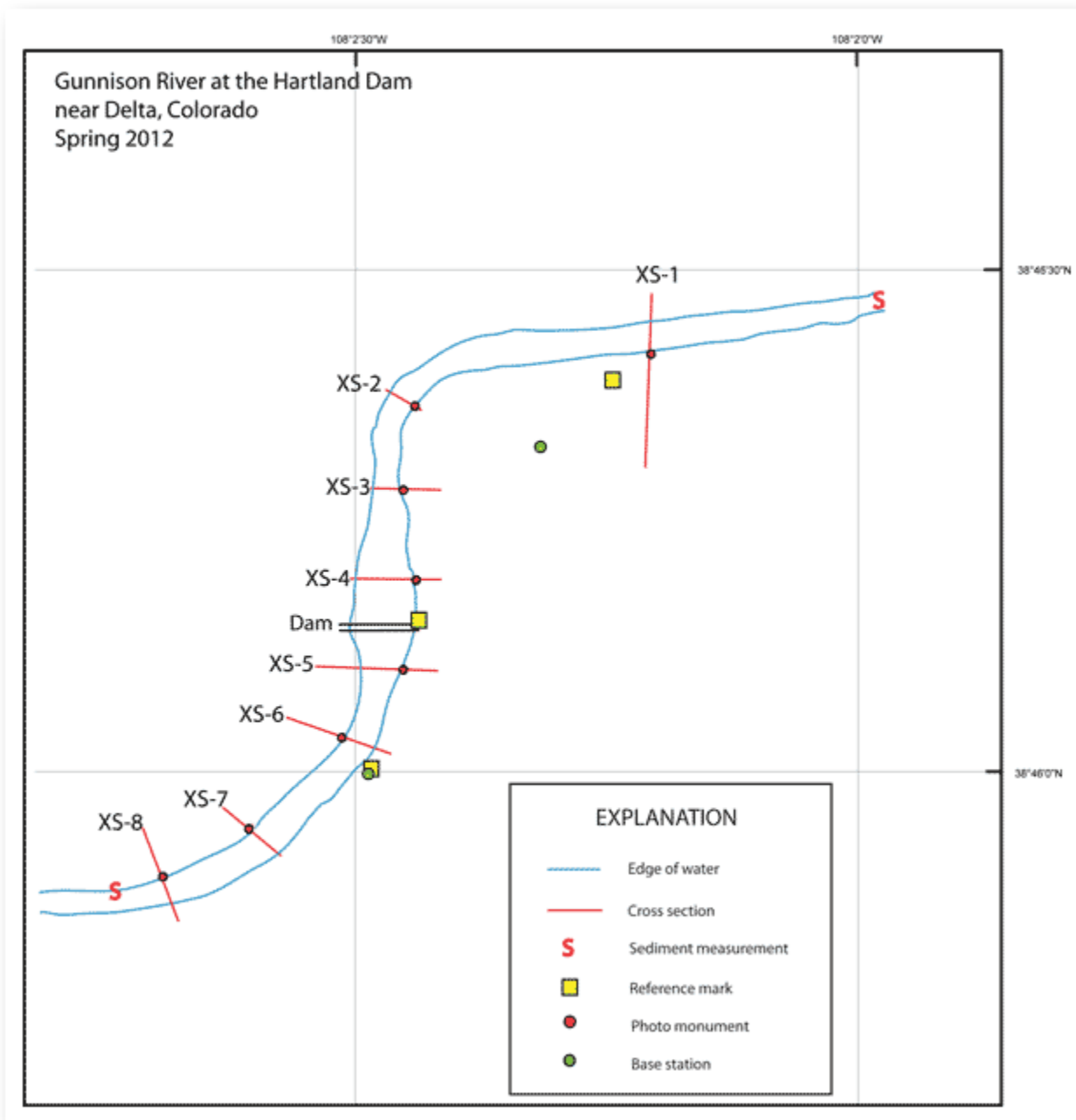
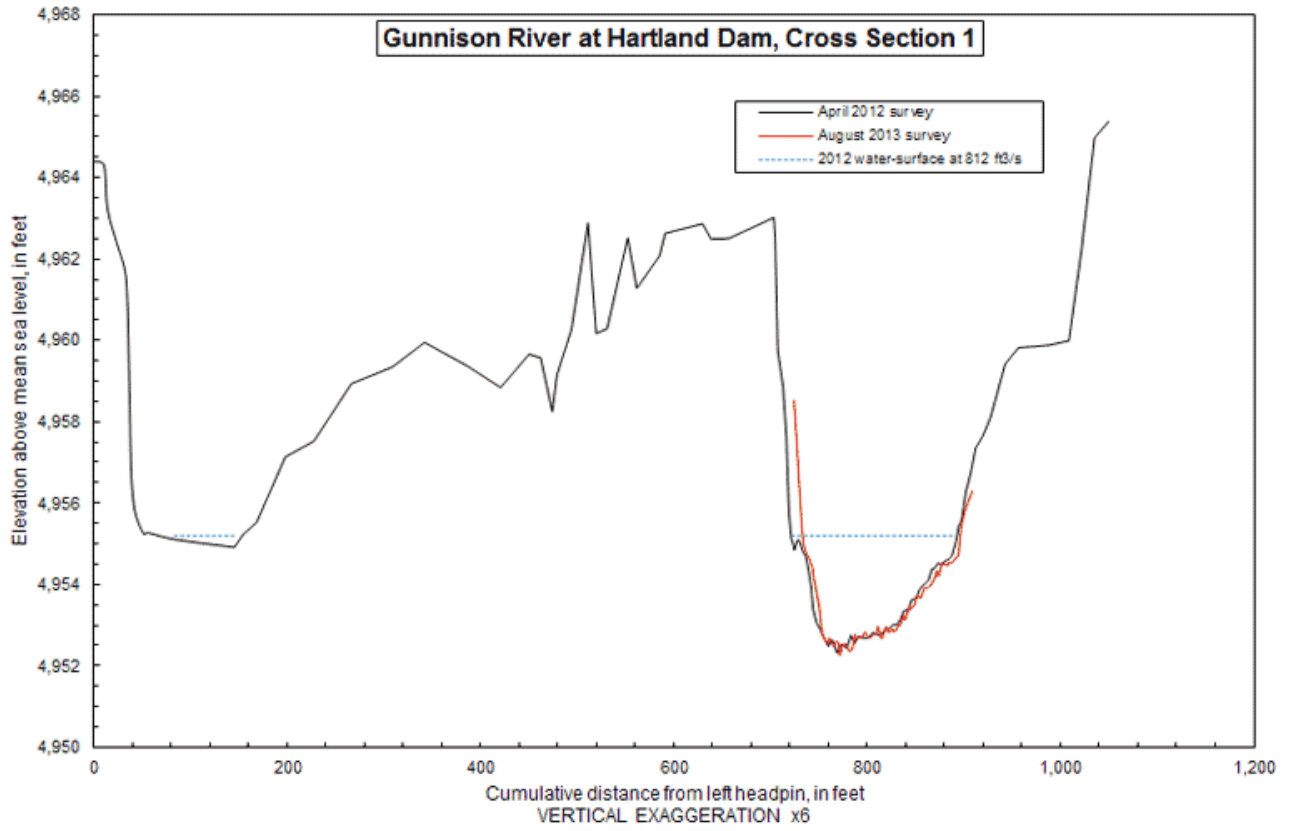


## Channel Surveys from the Gunnison River at the Hartland Dam near Delta, Colorado

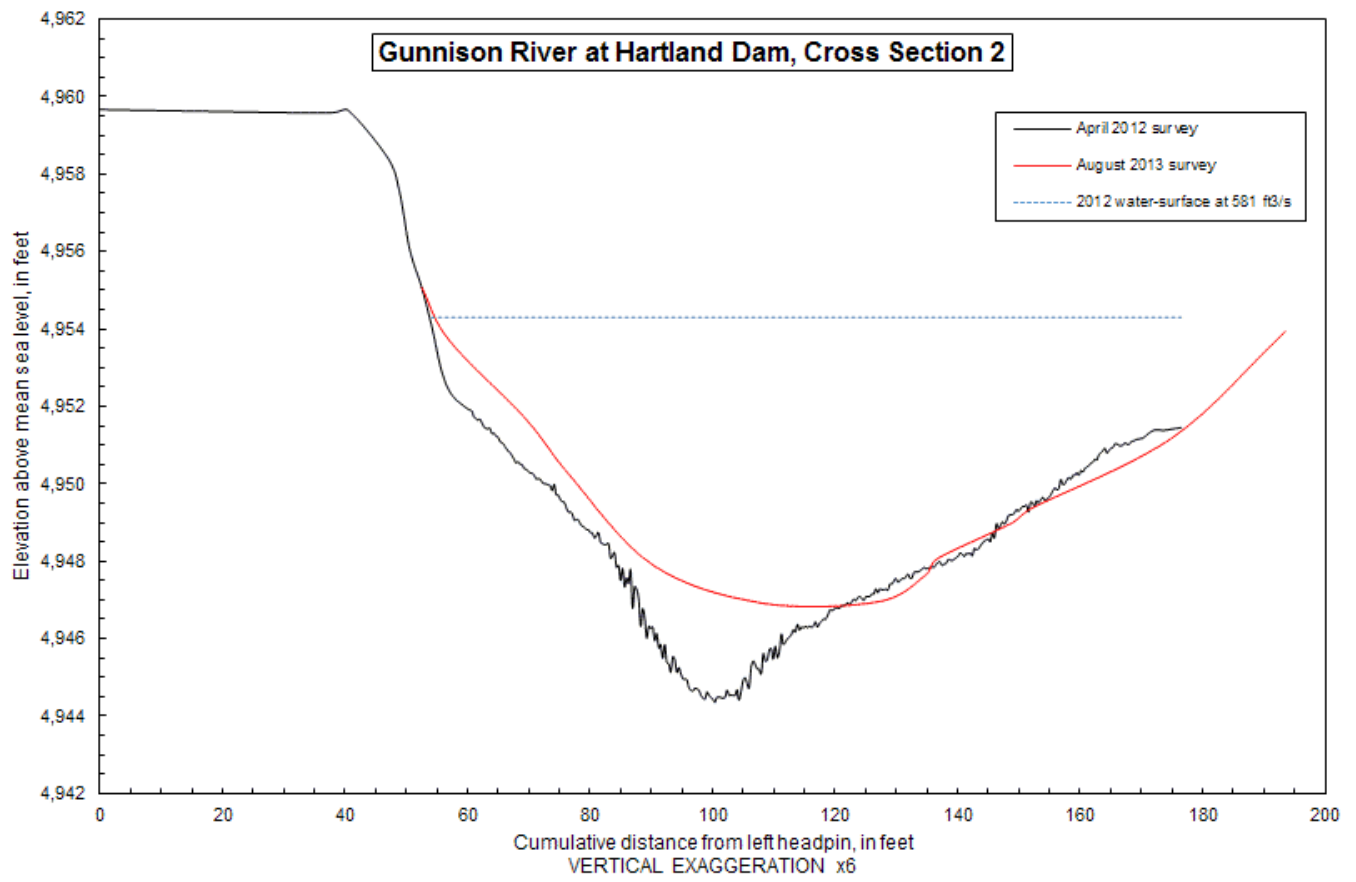
Each **XS-** in the map below represents a Cross Section. Associated channel survey graphs from the Gunnison River at the Hartland Dam can be found below the map.



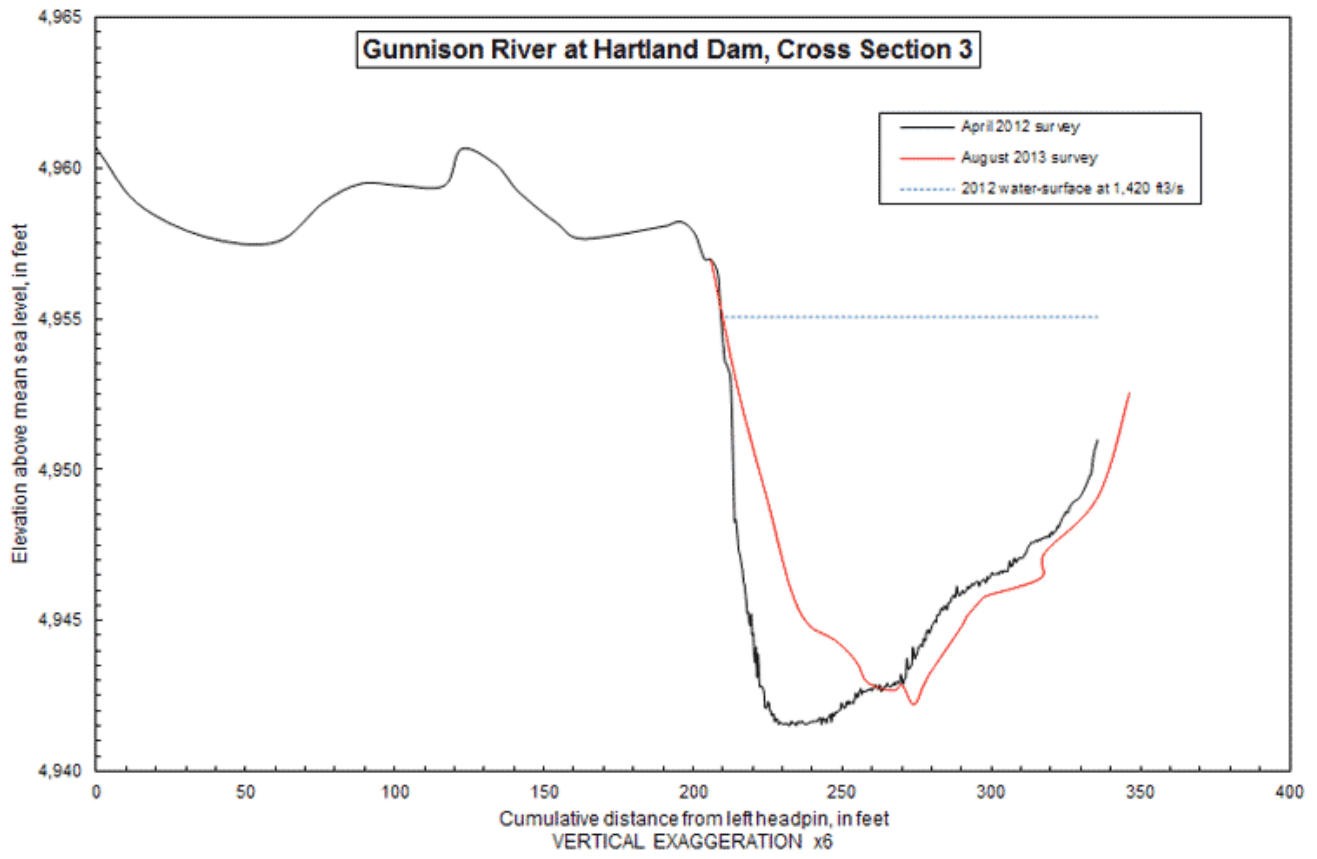
# Monitored Reach



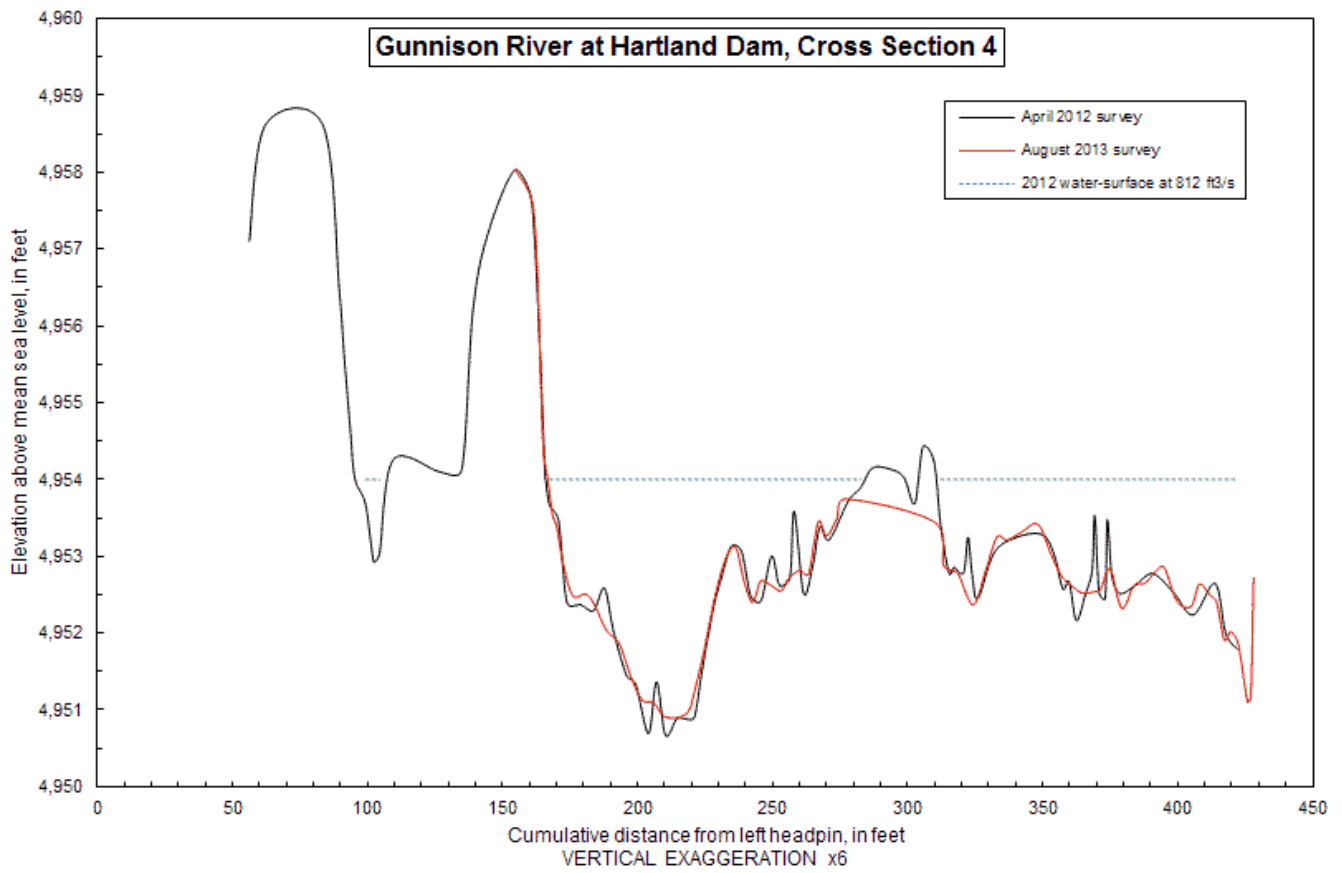
### Gunnison River at Hartland Dam, Cross Section 2



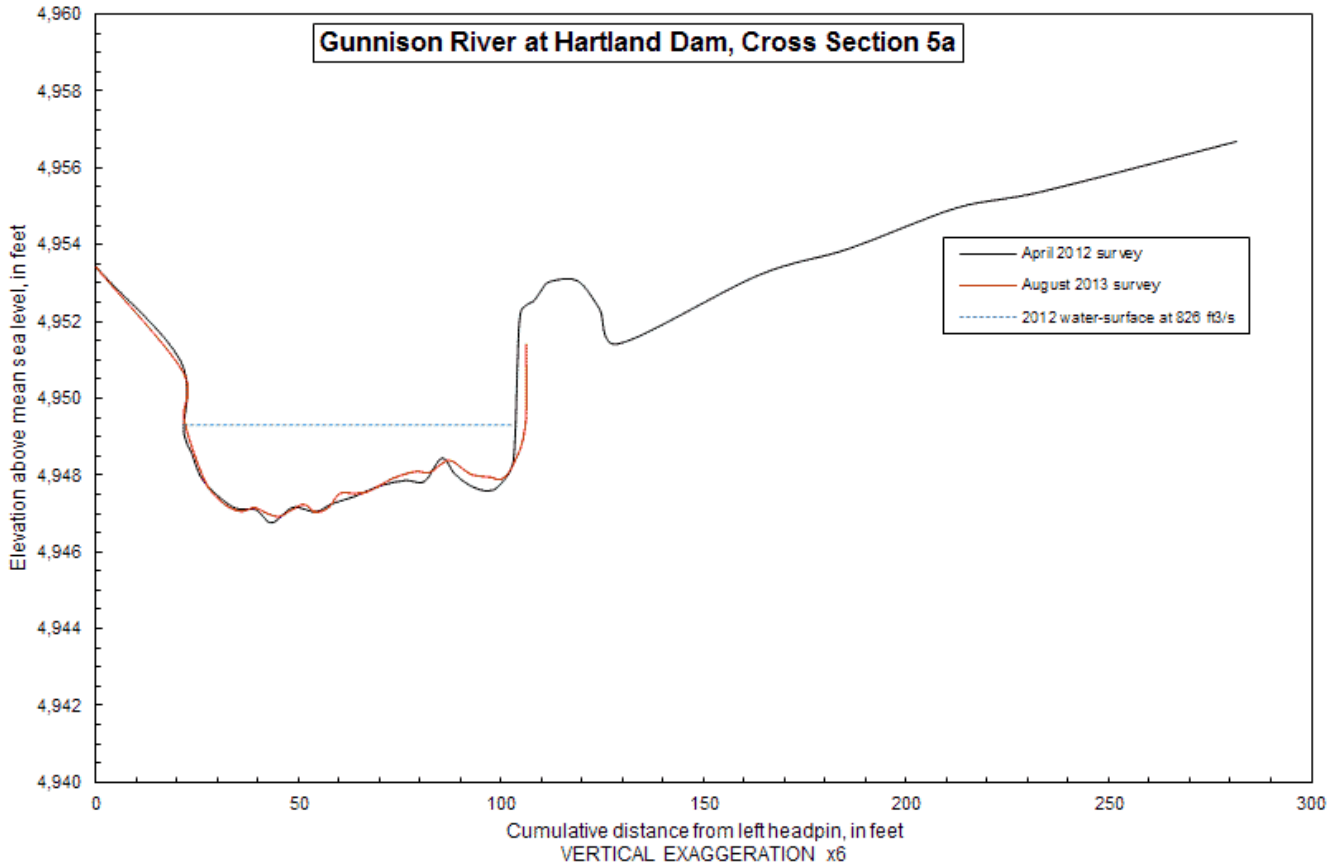
### Gunnison River at Hartland Dam, Cross Section 3



### Gunnison River at Hartland Dam, Cross Section 4

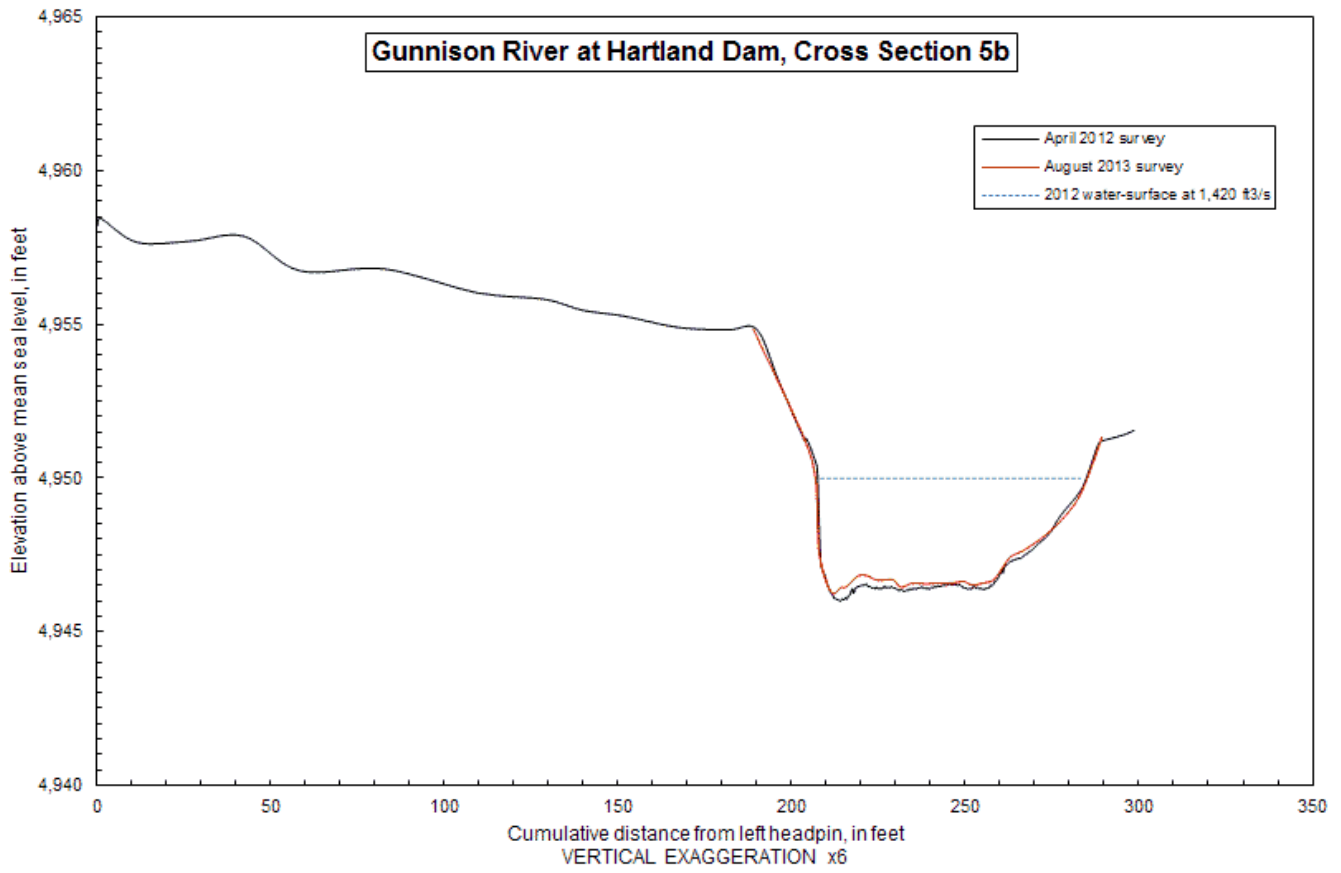


**Gunnison River at Hartland Dam, Cross Section 5a**

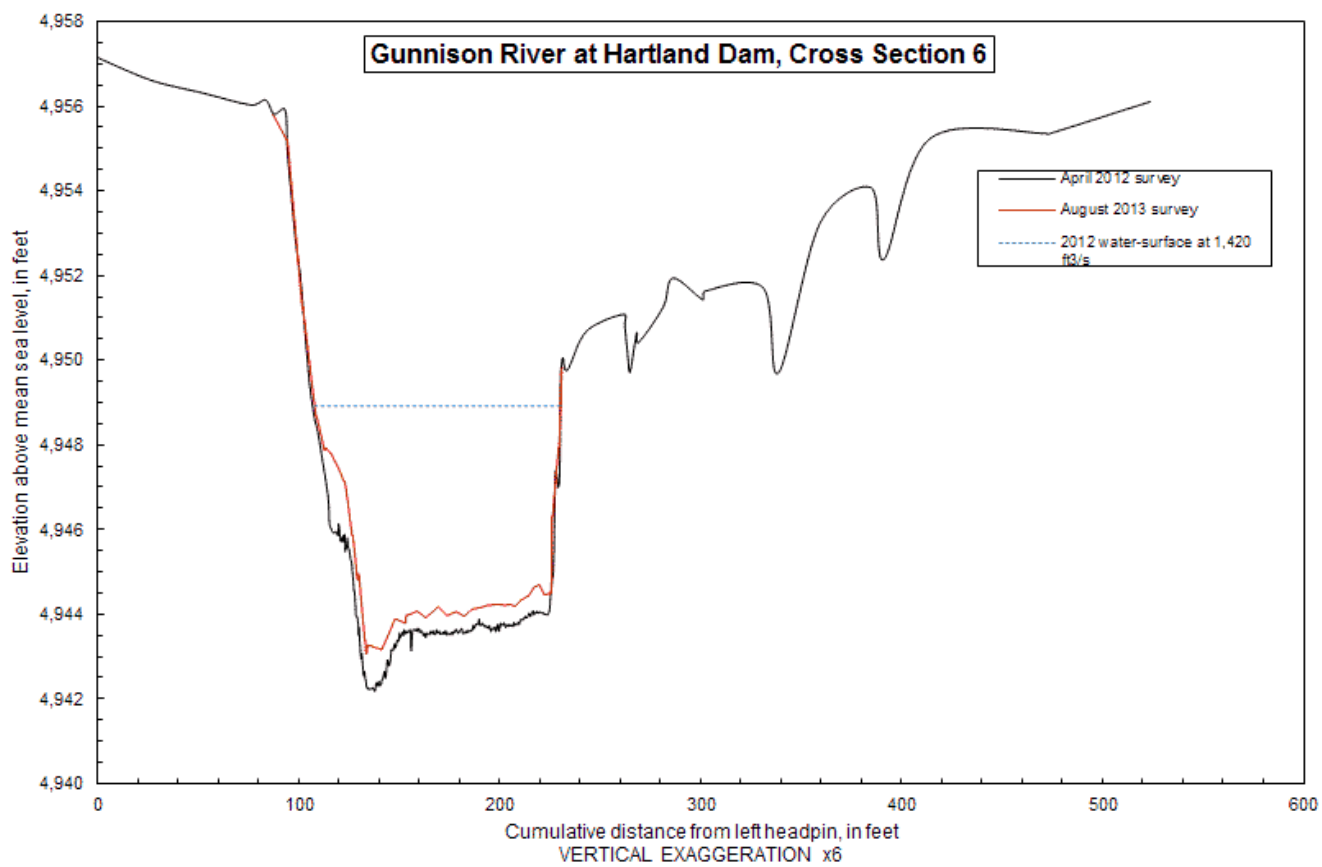


VERTICAL EXAGGERATION x6

### Gunnison River at Hartland Dam, Cross Section 5b



### Gunnison River at Hartland Dam, Cross Section 6





### Gunnison River at Hartland Dam, Cross Section 7

